


	1:25,000 Scale @ A3			Kilgallioch Windfarm Extension Additional Information 2 VP11: A714, Bargrennan Cottage		Drg No EDI_1706_EIAR
	A 09/09/2021 SH First Issue.	© Crown Copyright 2021. All rights reserved. Ordnance Survey Licence 0100031673. Contains public sector information licensed under the terms of the Open Government Licence v.3.0.		Date 13/09/21 Datum: OSGB36 Figure Add.2 6.25a Projection: TM		



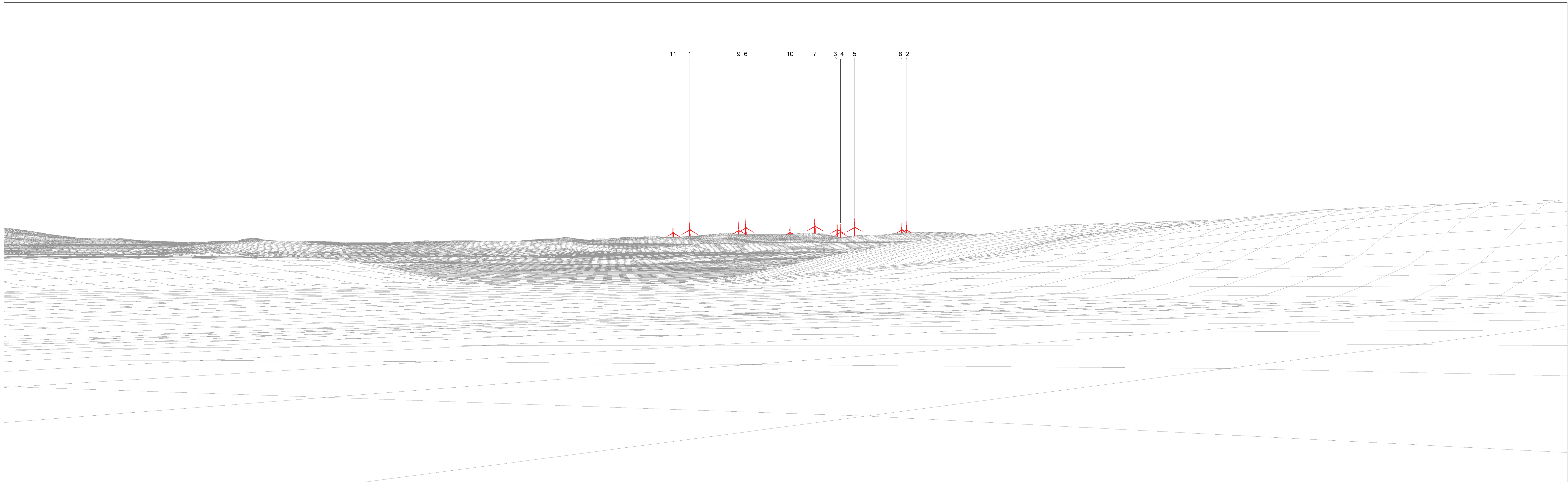
Baseline photograph

This image provides landscape and visual context only



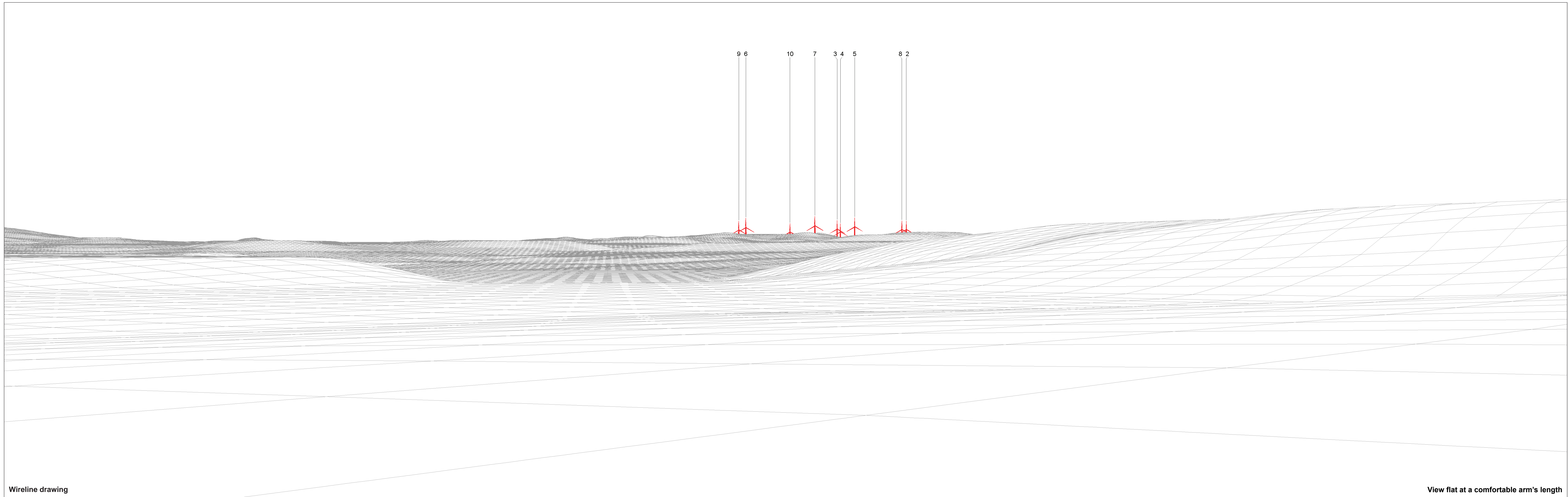
Wireline drawing

OS reference: 234254 E 578260 N	Horizontal field of view: 90° (cylindrical projection)	Camera: Canon EOS 6D
Eye level: 101.6 mAOD	Principal distance: 522 mm	Lens: Canon EF 50mm f/1.4
Direction of view: 231.5°	Paper size: 841 x 297 mm (half A1)	Camera height: 1.5 m
Nearest turbine: 12191 m	Correct printed image size: 820 x 130 mm	Date and time: 17.09.2019 08:47



Wireline drawing (2019 EIA Layout) View flat at a comfortable arm's length

<p>OS reference: 234254 E 578260 N Eye level: 101.6 mAOD Direction of view: 231.5° Nearest turbine: 12191 m</p>	<p>Horizontal field of view: 53.5° (planar projection) Principal distance: 812.5 mm Paper size: 841 x 297 mm (half A1) Correct printed image size: 820 x 260 mm</p>	<p>Camera: Canon EOS 6D Lens: Canon EF 50mm f/1.4 Camera height: 1.5 m Date and time: 17.09.2019 08:47</p>	<p>Figure: Add.2 6.25c Viewpoint 11: A714, Bargrennan Cottage Kilgallioch Windfarm Extension Additional Information 2 <small>© Crown copyright. All rights reserved (2021). Licence number 0100031673</small></p>
------------------------------------------------------------------------------------------------------------------------------------------------------------	----------------------------------------------------------------------------------------------------------------------------------------------------------------------------------------------------------------	-------------------------------------------------------------------------------------------------------------------------------------------------------	---------------------------------------------------------------------------------------------------------------------------------------------------------------------------------------------------------------------------------------------------------



Wireline drawing

View flat at a comfortable arm's length

OS reference: 234254 E 578260 N
Eye level: 101.6 mAOD
Direction of view: 231.5°
Nearest turbine: 12191 m

Horizontal field of view: 53.5° (planar projection)
Principal distance: 812.5 mm
Paper size: 841 x 297 mm (half A1)
Correct printed image size: 820 x 260 mm

Camera: Canon EOS 6D
Lens: Canon EF 50mm f/1.4
Camera height: 1.5 m
Date and time: 17.09.2019 08:47